

**OFFICER DELEGATION SCHEME  
RECORD OF OPERATIONAL DECISION**



**TO BE UPLOADED TO THE E-MEETINGS MANAGER**

<b>Date:</b> 28.02.19	<b>Ref No:</b> 3251	
<b>Type of Operational Decision:</b>		
<b>Executive Decision</b> <input checked="" type="checkbox"/>	<b>Council Decision</b> <input type="checkbox"/>	
<b>Status:</b> For publication		
<b>Title/Subject matter:</b> Temporary Closure and Prohibition of Waiting etc - Ramsbottom Chocolate Festival 2019 event		
<b>Budget/Strategy/Policy/Compliance - Is the decision:</b>		
(i) within an Approved Budget	√	
(ii) not in conflict with Council Policy	√	
(iii) not raising new issues of Policy	√	
<b>Equality Analysis</b> [Does this decision change or make policy; change or make procedure or working practice? An Equality Analysis must be completed to assess the impact on equality and the relevance of the Public Sector Equality Duty. This should be signed off by your departmental equality representative and accompany this decision form. Please forward a copy to the Equality email for publication].	No	
	<table border="1"> <tr> <td><b>Signed: (By EA Officer)</b></td> <td><b>Date:</b></td> </tr> </table>	<b>Signed: (By EA Officer)</b>
<b>Signed: (By EA Officer)</b>	<b>Date:</b>	


**Details of Operational Decision Taken [with reasons]:**

Approval to the Temporary Closures, One-Way Working, No Waiting and Revocation of Weight Restriction under Section 16A of the Road Traffic Regulation Act 1984 to:

- (i) Close Bridge Street to traffic between Bolton Street and Crow Lane
- (ii) Close Square Street to traffic between Smithy Street and Bridge Street
- (iii) Close Silver Street to traffic from Bridge Street for a distance of 70 metres in a southerly direction
- (iv) Close Union Street, Ramsbottom to traffic – full length between Railway Street and Prince Street
- (v) Close Palatine Street, Ramsbottom to traffic – between Bridge Street and King Street
- (vi) Close Prince Street, Ramsbottom to traffic – between King Street and Union Street
- (vii) The temporary revocation of one-way working on Silver Street and allow traffic to flow in a northerly direction
- (viii) Prohibit waiting on the following streets (see attached for detailed extents):-  
Crow Lane, Ramsbottom Lane, King Street, Bridge Street/Peel Brow, Bury New Road, Ramsbottom
- (ix) The temporary revocation of weight restriction on Crow Lane
- (x) The temporary revocation of limited waiting on Bridge Street and introduction of temporary prohibition of waiting

Between 5am Saturday 06 April 2019 and 6pm on Sunday 07 April 2019 to facilitate the Ramsbottom Chocolate Festival Event 2019

The alternative route for Bridge Street will be via Crow Lane, Factory Street and Ramsbottom Lane and vice-versa and for Palatine Street and Union Street will be via Railway Street and King Street and vice versa.

Decision taken by:	Signature:	Date:
D R Giblin Head of Engineering		01/03/19
<b>Members Consulted [see note 1 below]</b>		
Cabinet Member/Chair		
Lead Member		
Opposition Spokesperson		


**Notes**

1. It is not generally a requirement to consult with any Members on Operational Decisions but where an Executive Director considers it necessary to consult with the appropriate Cabinet Member and/or Lead Member, they must sign the form so as to confirm that they have been consulted and that they agree with the proposed action. The signature of the Opposition Spokesperson should be obtained to confirm that he/she has been consulted.
2. **This form must not be used for urgent decisions.**

**BURY COUNCIL  
PROPOSED TEMPORARY TRAFFIC CONTROL BY NOTICE  
ROAD TRAFFIC REGULATION ACT 1984 SECTION 16A**

<p>Name and Lengths of Road(s) Affected</p>	<p>1) Bridge Street, Ramsbottom – Crow Lane to Bolton Street</p> <p>Square Street, Ramsbottom – Smithy Street to Bridge Street</p> <p>Silver Street, Ramsbottom – Bridge Street for a distance of 70 metres in a southerly direction</p> <p>Union Street, Ramsbottom – full length between Railway Street and Prince Street</p> <p>Palatine Street, Ramsbottom – between Bridge Street and King Street</p> <p>Prince Street, Ramsbottom – between King Street and Union Street</p> <p>2) Silver Street, Ramsbottom</p> <p>3) Crow Lane (eastern side), Ramsbottom – Church Street to Ramsbottom Lane</p> <p>Ramsbottom Lane, Ramsbottom – east side from a point 118 metres north of its junction with Bridge Street to its junction with Factory Street</p> <p>King Street, Ramsbottom – South side, between Palatine Street and Prince Street</p> <p>Bridge Street/Peel Brow, Ramsbottom – both sides from a point 80 metres east of the easterly kerblines of Railway Street in an easterly direction to its junction with Peel Brow</p> <p>Bury New Road, Ramsbottom – west/south side, from its junction with Peel Brow to a point 15 metres east of the junction with Nuttall Hall Road</p> <p>Bury New Road, Ramsbottom – north/east side, from opposite a point 15 metres east of the junction with Nuttall Hall Road to opposite a point 15 metres northwest of Nuttall Hall Road</p> <p>4) Crow Lane, Ramsbottom</p> <p>5) Bridge Street, Ramsbottom – from a point 10 metres east of the east kerblines of Crow Lane to a point 35.7 metres west of the west kerblines of Garden Street</p>
<p>Reason for Notice/Order</p>	<p>To facilitate the holding of the Ramsbottom Chocolate Festival Event.</p>
<p>Nature of Notice/Order</p>	<p>(1) Temporary Closures, (2) Temporary Revocation of One Way Working, (3) Temporary Prohibition of Waiting,</p>

	(4) Temporary Revocation of Weight Restriction, (5) Temporary Prohibition of Waiting & Revocation of Limited Waiting
Period of Notice/Order	2 days
Date of Commencement of Notice/Order	Saturday 06 April 2019
Anticipated Duration of Works	2 days (approx 5am Saturday 06 April until 6pm Sunday 07 April 2019)
Is the Emergency Procedure being invoked?	YES/NO Note: For an unforeseen crisis a road may be closed for up to 21 days
Is a Temporary Order to be made?	YES/NO
Description of Alternative Route(s)	For Bridge Street - via Crow Lane, Factory Street and Ramsbottom Lane and vice versa. For Palatine Street and Union Street - Via Railway Street and King Street and vice versa.
Have Notices been Posted?	YES/NO
Name of Person to be Contacted for Further Information.	Katie Mercer Tel: 0161-253-5832
Emergency Closures - Have the following been informed?	Police YES/NO Fire YES/NO Ambulance YES/NO TfGM YES/NO Streetworks YES/NO NOT APPLICABLE
Recharge Code	465 HAM3000 5641

Head of Engineering  Date 01/03/19  
Delegated Powers Form Ref No 3251

## **METROPOLITAN BOROUGH OF BURY**

### **ROAD TRAFFIC REGULATION ACT 1984, SECTION 16A THE METROPOLITAN BOROUGH OF BURY (VARIOUS ROADS, RAMSBOTTOM – RAMSBOTTOM CHOCOLATE FESTIVAL) TEMPORARY CLOSURE AND PROHIBITION OF WAITING ORDER 2019**

The Council of the Metropolitan Borough of Bury being satisfied that vehicles in the length of street referred to below should be restricted by reason of an event taking place in the length of street pursuant to Section 16A of the Road Traffic Regulation Act 1984 and of all other enabling powers hereby make the following Order:-

- i until the said event is completed no person shall except upon the direction of or with the permission of a Police Constable or a Civil Enforcement Officer in uniform cause or permit any vehicles to proceed along the length(s) of street(s) as specified in the Schedule 1 below
- ii until the said event is completed no person shall except upon the direction of or with the permission of a Police Constable or a Civil Enforcement Officer in uniform cause or permit any vehicles to wait at any time along the length(s) of street(s) as specified in Schedule 2 below
- iii The Metropolitan Borough of Bury (Smithy Street/Silver Street/Square Street, Ramsbottom) (One-Way Traffic, Restriction of Waiting and Revocation) Order 1989 shall have effect as though Paragraph 1 of Schedule 1 is hereby temporarily revoked
- iv The Metropolitan Borough of Bury (Crow Lane, Ramsbottom) (Weight Restriction) Order 1996 is hereby temporarily revoked
- v The Greater Manchester County (Ramsbottom Area) (Traffic Regulation) (No. 1 (Borough) Order 1978 shall have effect as though Schedule 3 (as amended) is hereby temporarily revoked
- vi the Interpretation Act 1978 shall apply for the interpretation of this Order as it applies to the interpretation of an Act of Parliament
- vii Nothing in Article (i) and (ii) renders it unlawful to cause or permit any vehicle to wait on any of the sides of the lengths of the road referred to in that Article as long as is necessary to enable the vehicle to be used for fire brigade, ambulance or police purposes.
- viii this Order shall come into operation on Saturday 06 April 2019 and will remain in force for a period of 2 days and may be cited as The Metropolitan Borough of Bury (Various Roads, Ramsbottom – Ramsbottom Chocolate Festival) Temporary Closure and Prohibition of Waiting Order 2019

#### **SCHEDULE 1**

##### **Length(s) of street(s) within the Metropolitan Borough of Bury**

Bridge Street, Ramsbottom – between Crow Lane and Bolton Street  
Square Street, Ramsbottom – between Smithy Street and Bridge Street

Silver Street, Ramsbottom – from its junction with Bridge Street for a distance of 70 metres in a southerly direction  
Union Street, Ramsbottom – full length between Railway Street and Prince Street  
Palatine Street, Ramsbottom – between Bridge Street and King Street  
Prince Street, Ramsbottom – between King Street and Union Street

**SCHEDULE 2**

**Length(s) of street(s) within the Metropolitan Borough of Bury**

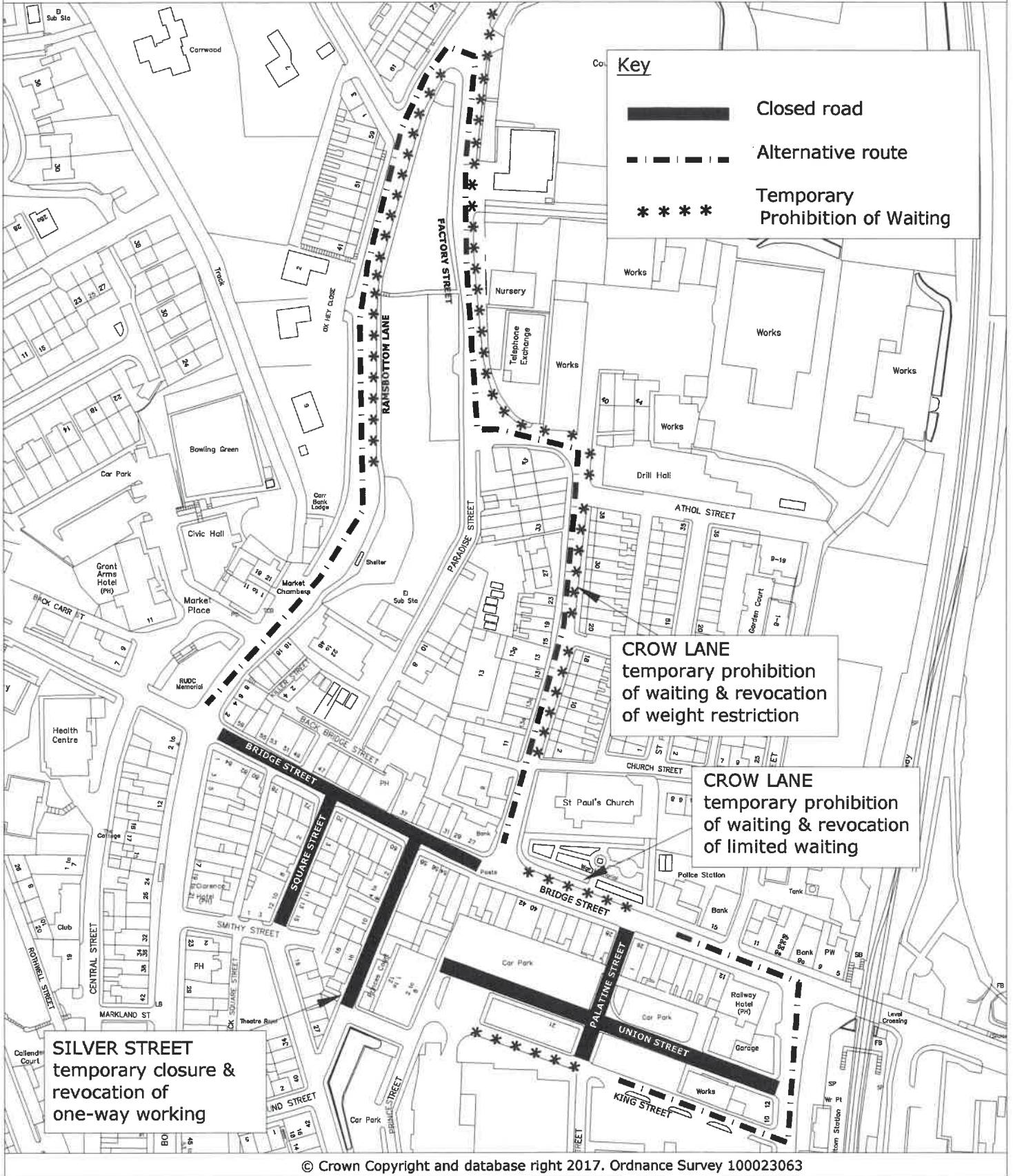
Crow Lane, Ramsbottom – east side, between Church Street and Ramsbottom Lane  
Ramsbottom Lane, Ramsbottom – east side from a point 118 metres north of its junction with Bridge Street to its junction with Factory Street  
King Street, Ramsbottom – South side, between Palatine Street and Prince Street  
Bridge Street/Peel Brow, Ramsbottom – both sides from a point 80 metres east of the easterly kerblines of Railway Street in an easterly direction to its junction with Peel Brow  
Bury New Road, Ramsbottom – west/south side, from its junction with Peel Brow to a point 15 metres east of the junction with Nuttall Hall Road  
Bury New Road, Ramsbottom – north/east side, from opposite a point 15 metres east of the junction with Nuttall Hall Road to opposite a point 15 metres northwest of Nuttall Hall Road  
Bridge Street, Ramsbottom – from a point 10 metres east of the east kerblines of Crow Lane to a point 35.7 metres west of the west kerblines of Garden Street

**THE COMMON SEAL** of **THE COUNCIL OF THE** )  
 )  
**METROPOLITAN BOROUGH OF BURY** )  
 )  
was hereunto affixed this      day of      2018) )  
 )  
in the presence of:- )

Council Solicitor



# Ramsbottom Chocolate Festival Temporary Traffic Regulation Orders



© Crown Copyright and database right 2017. Ordnance Survey 100023063

PLAN TM8986/1  
 DATE 28.02.19  
 DRAWN KLM  
 SCALE NTS

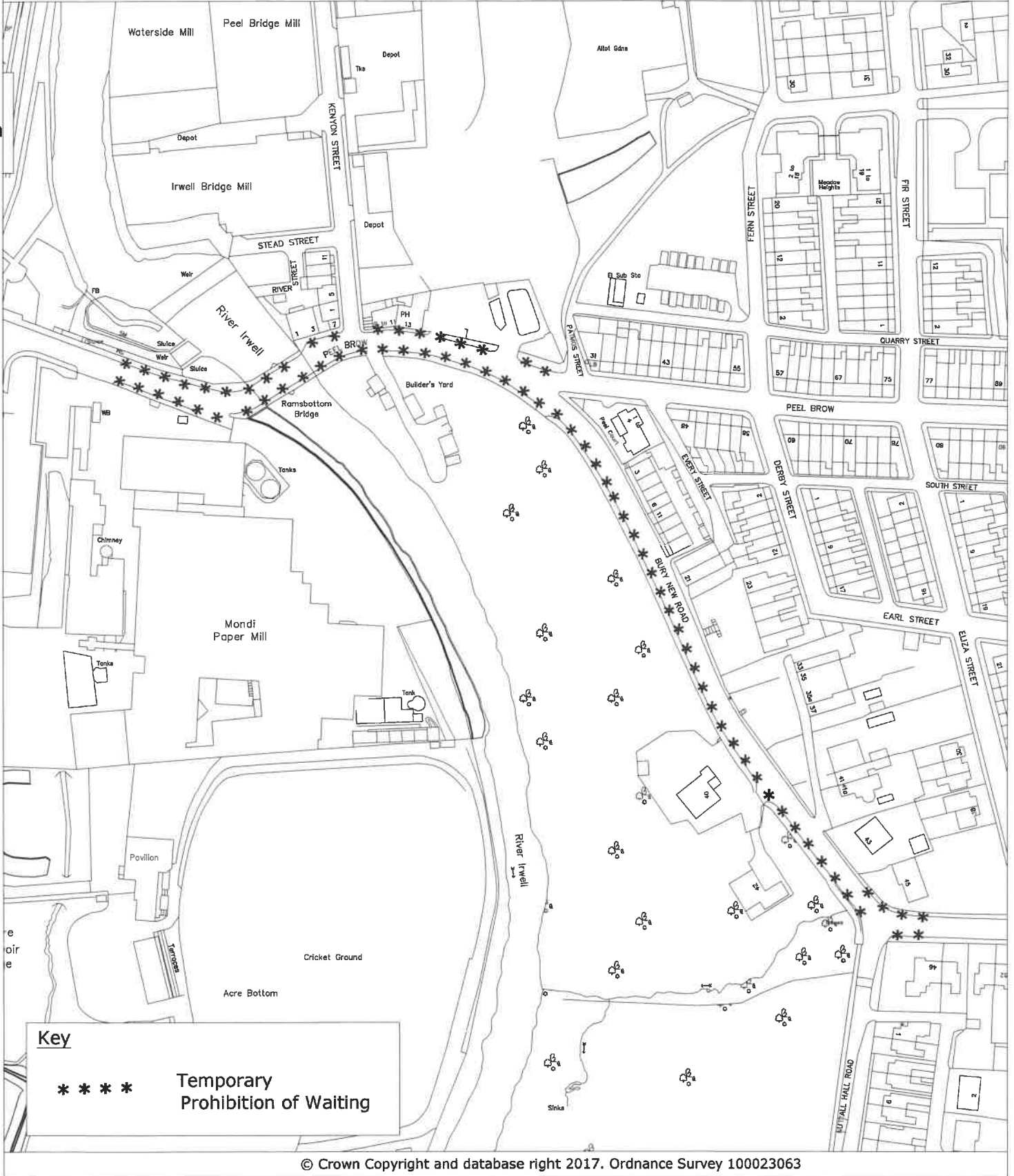
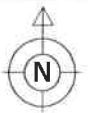
## DEPARTMENT FOR RESOURCES AND REGULATION

3 Knowles Place  
Duke Street,  
BURY BL9 0EJ

Tel: 0161 253 5353  
Fax: 0161 253 7963



# Ramsbottom Chocolate Festival Additional Temporary Traffic Regulation Orders



© Crown Copyright and database right 2017. Ordnance Survey 100023063

PLAN TM8986/2  
 DATE 28.02.19  
 DRAWN KLM  
 SCALE NTS

PHOTOGRAPHIC COPY LIABLE TO DISTORTION IN SCALE

**DEPARTMENT FOR RESOURCES  
AND REGULATION**

3 Knowsley Place  
 Duke Street,  
 BURY BL9 0EJ

Tel: 0161 253 5353  
 Fax: 0161 253 7963

